






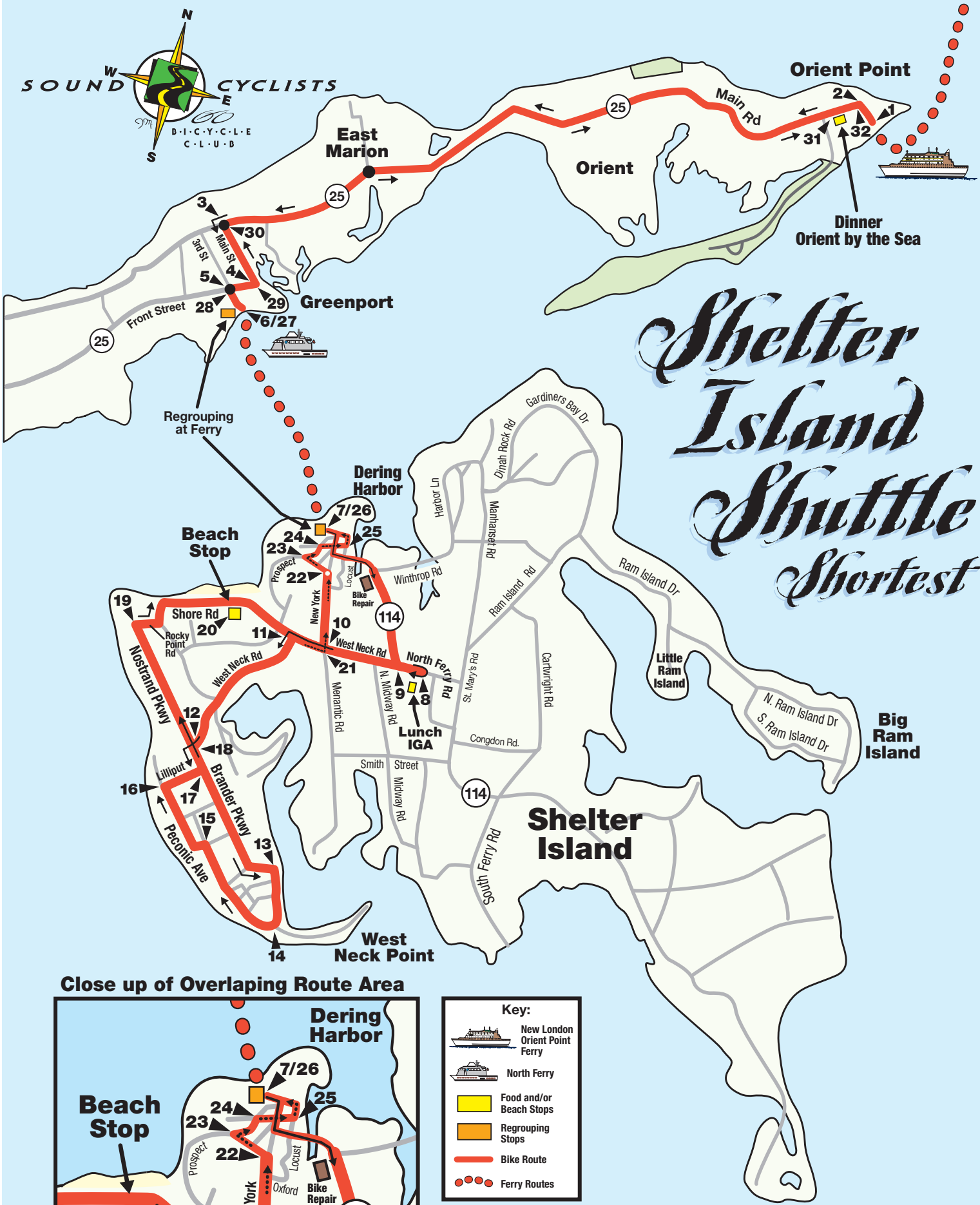

# Shelter Island Shuttle Shortest

Updated June 2018 (original created August 1, 1998)

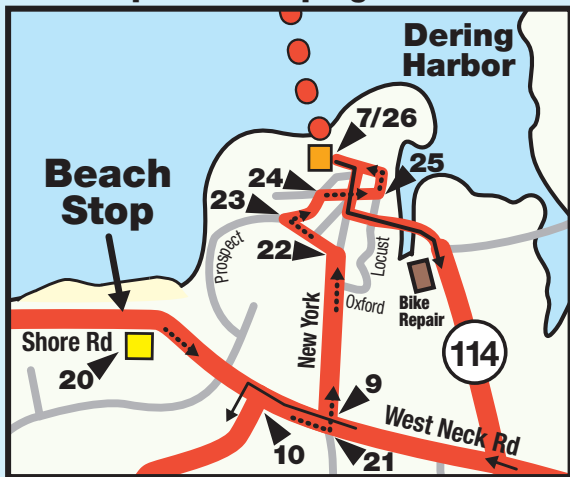
Segment	<b>29-Mile Ride</b> Starting at the Orient Point Ferry Dock at 10:30a	Cycle This Distance	Accumulated Distance
1	From Ferry Dock, Exit to Route 25	.10	.10
2	Turn Left onto Route 25, Main Rd	7.80	7.90
3	At Traffic Light, Turn Left onto Main St, Route 25	.90	8.80
4	At Blinking Light, Turn Right onto Front St, Route 25	.20	9.00
5	At Traffic Light, Turn Left onto Rt 114 and Straight to Ferry Dock	.10	9.10
6	Board North Ferry to Shelter Island	11:30a	
7	From Ferry, Go Straight onto Route 114 and follow to LUNCH STOP	1.40	10.50
LS	<b>LUNCH STOP</b> (leave by 1:00p)	11:50a	
8	After Lunch, U-Turn and follow Route 114 back to Triangle	.50	11.00
9	Continue Straight onto West Neck Rd	.40	11.40
10	Continue Straight at stop sign on West Neck Rd	.10	11.50
11	Turn Left Continuing on W. Neck Rd	1.30	12.80
12	Turn Left onto Brander Parkway	1.30	14.10
13	Turn Right to Continuing on Brander Parkway	.40	14.50
14	Loop Around Right onto Peconic Ave	.80	15.30
15	Turn Left at stop sign to stay on Peconic Ave	.40	15.70
16	Turn Right onto Lilliput Lane	.20	15.90
17	Turn Left onto Brander Parkway (turns into Nostrand Parkway)	.40	16.30

Prepared by Jeff Munk / August 1, 1998 / Updated June 2018







Segment	<b>29-Mile Ride</b> Timing is Based on a 8-10 mph Average Speed	Cycle This Distance	Accumulated Distance
18	Continue Straight at stop sign onto Nostrand Parkway	1.00	17.30
19	Turn Right onto Rocky Point Road (turns into Shore Road)	.90	18.20
BS	<b>BEACH STOP</b> (leave by 3:45p)	2:00p	
20	From Beach, Continue on Shore Rd (turns into West Neck Rd)	.60	18.80
21	Turn Left onto New York Ave	.50	19.30
22	At Rotary, Bear Left onto Prospect Ave	.10	19.40
23	Make Sharp Right Turn onto Spring Garden Ave	.10	19.50
24	Turn Right and Bear Left onto Waverly Ave	.10	19.60
25	Turn Left onto Route 114, North and Proceed to Ferry	.30	19.90
26	Board North Ferry to Greenport	3:55p	
27	From Ferry, Continue Straight onto 3rd St	.10	20.00
28	At Traffic Light, Turn Right onto Front St, Route 25	.20	20.20
29	At Blinking Light, Turn Left onto Main St, Route 25	1.00	21.20
30	At Traffic Light, Turn Right onto Route 25, Main Rd to Dinner Stop	7.70	28.90
DS	<b>DINNER STOP</b> (leave by 6:30)	5:00p	
31	From Restaurant Continue on Route 25	.30	29.20
32	Turn Right into Orient Point Ferry Dock	.10	29.30
	<b>Final Trip Total</b>	<b>Total</b>	<b>29.30</b>



**Close up of Overlapping Route Area**



**Key:**

-  New London Orient Point Ferry
-  North Ferry
-  Food and/or Beach Stops
-  Regrouping Stops
-  Bike Route
-  Ferry Routes