



Shelter Island Shuttle

36-Mile Ride





(35.8 + 2 for ferry crossings)


Timing is Based on a 12 mph Average Speed

Also includes 2 additional miles due to ferry crossing to and from Shelter Island

Num	Dist	Next	Type	Note
1	0.0	0.1	↑	From Ferry Dock, Exit to NY-25
2	0.1	7.8	←	Left onto Main Rd, NY-25
3	7.9	0.9	←	At Traffic Light, Turn Left onto Main St
4	8.8	0.2	→	At Blinking Light, Turn Right onto Front St
5	9.1	0.1	←	At Traffic Light, Turn Left onto NY 114 S
6	9.2	1.0		Board North Ferry (approx 11:30a) to Shelter Island
7	10.2	1.5	↑	From Ferry, Stay on NY-114 S to Lunch Stop
LS	11.7	0.0		LUNCH STOP (arrive approx 11:50a) (leave at 12:30p)
8	11.8	1.0	→	After Lunch, Follow NY 114 S to Congdon Rd
9	12.7	0.4	←	Left onto Congdon Rd
10	13.2	1.0	←	Left onto N Cartwright Rd
11	14.2	0.8	→	Right onto Ram Island Rd
12	15.0	1.8	→	Right onto Ram Island Dr
13	16.8	1.0	→	Right onto S Ram Island Dr
14	17.8	2.8	←	Left onto N Ram Island Dr and then straight onto Ram Island Dr
15	20.5	1.9	→	Right onto Gardiners Bay Dr and onto Dinah Rock Rd
16	22.5	0.3	→	Right to stay on Dinah Rock Rd
17	22.8	0.2	→	Right onto Manhasset Rd
18	23.0	0.6	↑	Continue Straight at Triangle onto Harbor Ln
19	23.6	0.8	↑	Continue Straight onto Winthrop Rd
20	24.4	0.2	→	Right onto Bridge St, NY-114 N

Route Designed and Cues Prepared by Jeff Munk / August 1, 1998 / Updated July 2025

Num	Dist	Next	Type	Note
21	24.6	0.2	←	Left after Bridge onto Locust Ave and stay left
22	24.8	0.2	→	Curve Right onto Oxford Ave
23	24.9	0.1	↙	Sharp Left onto New York Ave
24	25.3	0.5	→	Right onto West Neck Rd
BS	25.9	0.6		BEACH STOP (arrive approx 2:00p) (leave at 3:45p)
25	25.9	0.0	↑	From Beach, Continue on Shore Rd and Straight onto West Neck Rd
26	26.4	0.5	←	Left onto New York Ave
27	26.9	0.5	↗	At Rotary, Turn Slight Right onto Grand Ave
28	27.1	0.1	→	Right onto Chase Ave, NY-114 S
29	27.2	0.1	←	Left onto Cedar Ave, NY-114 N
30	27.3	0.1	→	Right to stay on NY 114 N to Ferry
31	27.6	0.3		Board North Ferry (approx 3:55p) to Greenport
32	28.6	1.0	↑	From Ferry, Go Straight on 3rd St
DS	28.7	0.0		DINNER STOP (arrive approx 4:05p) (leave at 4:45p)
33	28.7	0.1	→	At Traffic Light, Turn Right onto Front St
34	28.9	0.2	←	At Blinking Light, Turn Left onto Main St
35	29.9	0.9	→	At Traffic Light, Turn Right onto Main Rd, NY-25
36	37.6	7.8	→	Right onto Dock Rd
37	37.8	0.1		Board Cross Sound Ferry @ 6:00p to New London

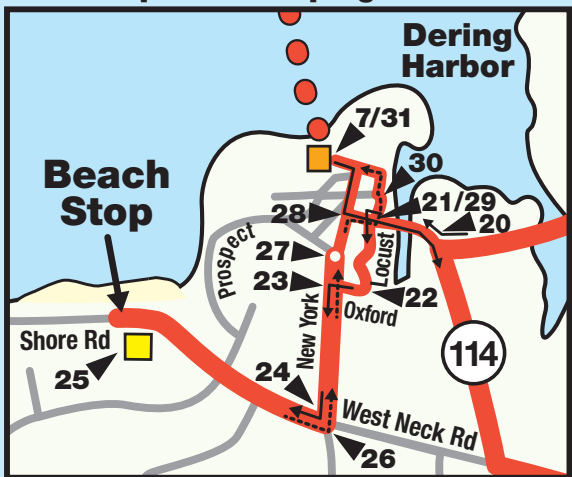


Regrouping at Ferry
Dinner in Greenport

Beach Stop

Shelter Island Shuttle Shortened 36-Mile Ride

Close up of Overlapping Route Area



Key:

- New London Orient Point Ferry
- North Ferry
- Food and/or Beach Stops
- Regrouping Stops
- Bike Route
- Ferry Routes