



# Shelter Island Shuttle

## 29-Mile Ride





(29.4 + 2 for ferry crossings)

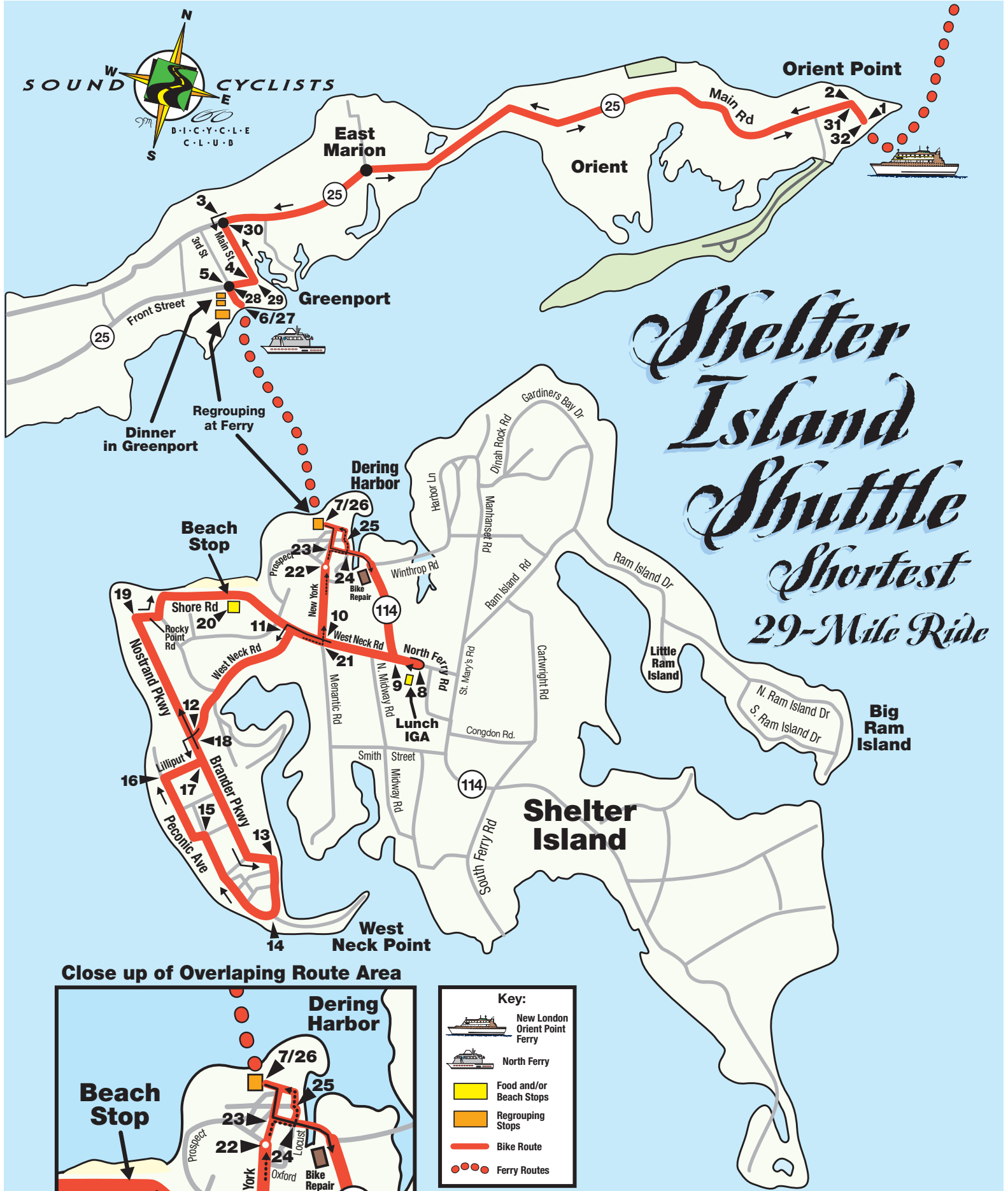

Timing is Based on a 10 mph Average Speed

Also includes 2 additional miles due to ferry crossing to and from Shelter Island

Num	Dist	Next	Type	Note
1	0.0	0.0	↑	From Ferry Dock, Exit to NY-25
2	0.1	0.1	←	Left onto Main Rd, NY-25
3	7.9	7.8	←	At Traffic Light, Turn Left onto Main St, NY-25
4	8.9	0.9	→	At Blinking Light, Turn Right onto Front St, NY-25
5	9.1	0.2	←	At Traffic Light, Turn Left onto NY-114 S
6	9.2	0.1		Board North Ferry (approx 11:30a) to Shelter Island
7	10.2	1.0	↑	From Ferry, Stay on NY-114 S to Lunch Stop
LS	11.8	1.5		LUNCH STOP (arrive approx 11:50a) (leave at 12:30p)
8	11.8	0.0	↶	From Lunch Stop, Turn Back on NY-114 N
9	12.2	0.4	↶	Slight Left onto West Neck Rd
10	12.8	0.4	↑	At Stop Sign, Continue Straight on West Neck Rd
11	12.8	0.1	←	Left to stay on West Neck Rd
12	14.1	1.3	←	Left onto Brander Pkwy
13	15.4	1.3	→	Right onto E Brander Pkwy
14	15.7	0.4	↷	Curve Right onto Peconic Ave
15	16.6	0.8	←	Left to stay on Peconic Ave
16	17.0	0.4	→	Right onto Lilliput Ln
17	17.2	0.2	←	Left onto Brander Pkwy

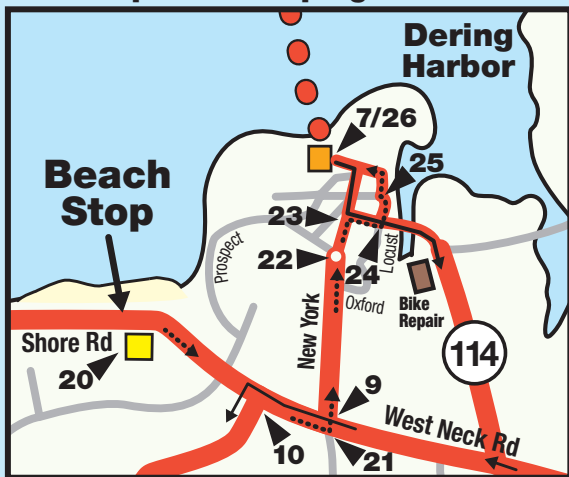
Route Designed and Cues Prepared by Jeff Munk / August 1, 1998 / Updated July 2025

Num	Dist	Next	Type	Note
18	17.6	0.4	↑	Continue Straight onto Nostrand Pkwy
19	18.6	1.0	→	Right onto Rocky Point Rd and onto Shore Rd
BS	19.5	0.9		BEACH STOP (arrive approx 1:50p) (leave at 3:45p)
20	19.5	0.0	↑	From Beach Stop, Continue on Shore Rd and onto West Neck Rd
21	20.1	0.6	←	Left onto New York Ave
22	20.6	0.5	↷	At Rotray, Turn Slight Right onto Grand Ave
23	20.7	0.1	→	Right onto Chase Ave, NY-114 S
24	20.8	0.1	←	Left onto Cedar Ave, NY-114 N
25	20.9	0.1	→	Right onto to stay on NY-114 N to Ferry
26	21.2	1.3		Board North Ferry (approx 3:55p) to Greenport
27	22.3	1.0	↑	From Ferry, Go Straight on 3rd St
DS	22.4	0.1		DINNER STOP (arrive approx 4:05p) (leave at 4:45p)
28	22.4	0.0	→	At Traffic Light, Turn Right onto Front St
29	22.6	0.2	←	At Blinking Light, Turn Left onto Main St
30	23.5	0.9	→	At Traffic Light, Turn Right onto Main Rd, NY-25
31	31.3	7.8	→	Right onto Dock Rd
32	31.4	0.1		Board Cross Sound Ferry @ 6:00p to New London



# Shelter Island Shuttle Shortest 29-Mile Ride

Close up of Overlapping Route Area



**Key:**

- New London Orient Point Ferry
- North Ferry
- Food and/or Beach Stops
- Regrouping Stops
- Bike Route
- Ferry Routes